







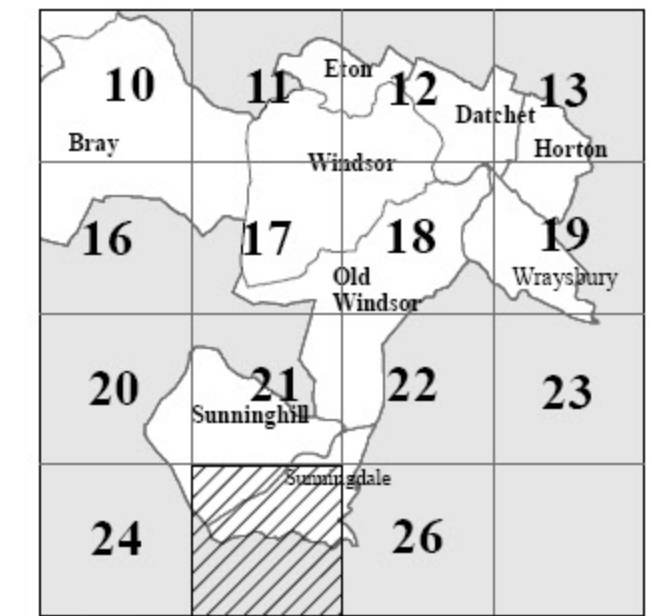
MAP 25

KEY

-  Footpath
-  Bridleway
-  Restricted Byway
-  Byway Open to All Traffic
-  Borough boundary
-  Parish boundaries

This map is to be read in conjunction with:
 1) The Royal Borough of Windsor and Maidenhead Definitive Statement of Public Rights of Way (2008); and

2) Modification Orders confirmed after April 1st 2008



Key plan showing adjoining map sheets and parishes

This copy has been made with the authority of the Borough Secretary pursuant to section 47 of the Copyright Designs and Patents Act 1988 ('the Act'). Unless the Act provides exception to copyright, this copy must not be copied without the prior written permission of the copyright owner

Royal Borough of Windsor and Maidenhead
 Town Hall, St Ives Road
 Maidenhead
 Berkshire
 SL6 1RF

www.rbwm.gov.uk

ROYAL BOROUGH OF WINDSOR AND MAIDENHEAD

DEFINITIVE MAP OF PUBLIC RIGHTS OF WAY 2008

Map Sheet 25

Relevant date: April 1st 2008

Scale: 1:10,000



The Royal Borough



Windsor & Maidenhead

This map is reproduced from Ordnance Survey material with the permission of Ordnance Survey on behalf of the Controller of Her Majesty's Stationery Office (c) Crown copyright.

Unauthorised reproduction infringes Crown copyright and may lead to prosecution or civil proceedings. Royal Borough of Windsor and Maidenhead Licence No 100018817, 2008

SURREY